







GOODYEAR CHAA MAP

Legend

-  AG Agricultural District
 -  AU Agricultural/Urban
 -  C-0 Commercial Office
 -  C-1 Neighborhood Commercial
 -  C-2 General Commercial
 -  I-1 Light Industrial Park
 -  I-2 General Industrial Park
 -  MF-24 Multi Family Residential
 -  MH/RVP Mobile Home or R.V. Park
 -  MHS Mobile Home Subdivision
 -  PAD Planned Area Development
 -  PFD Public Facilities District
 -  R1-4 Single Family Residential
 -  R1-6 Single Family Residential
 -  R1-7 Single Family Residential
 -  R1-10 Single Family Residential
 -  R-2 One and Two Family Residential
 -  PARK
 -  County
 -  Planning Area
 -  City Boundary
- Sections

 Goodyear CHAA:
to follow the City of
Goodyear city limits



0 0.5 1 2
Miles

Created by Goodyear
Development Services.
October 2020



The City of Goodyear makes no claims
concerning the accuracy of this map
nor assumes any liability resulting from
the use of the information herein.

