



**INTERGOVERNMENTAL AGREEMENTS
CAMELBACK RD - PERRYVILLE RD TO CITRUS RD
TRAFFIC SIGNAL AT CAMELBACK RD AND PERRYVILLE RD**

June 22, 2020

CAMELBACK ROAD IGA



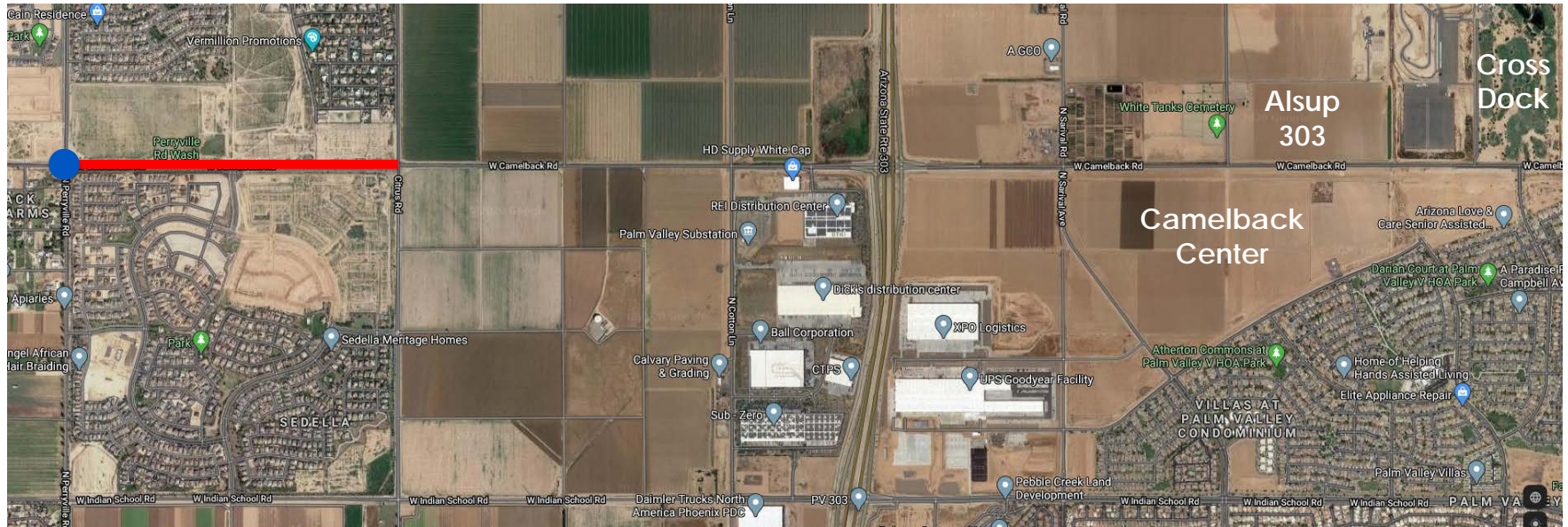
AGREEMENTS

- Camelback Road – Perryville Road to Citrus Road Agreement with Maricopa County and Glendale
- Traffic Signal at Camelback Road and Perryville Road (CIP Project) Agreement with Maricopa County

CAMELBACK ROAD IGA



PROJECT LOCATION



- Camelback Road and Perryville Road Traffic Signal
- Camelback Road – Perryville Road to Citrus Road

CAMELBACK ROAD IGA



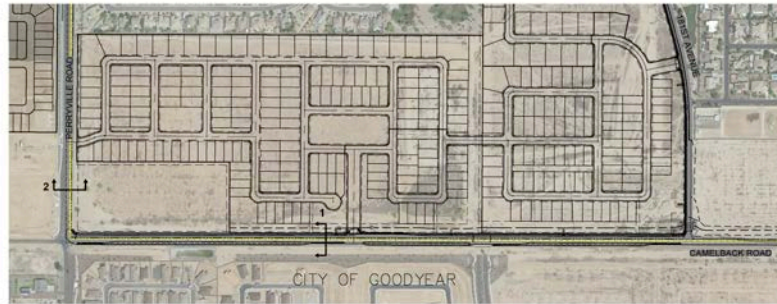
CAMELBACK ROAD – LOOKING WEST



CAMELBACK ROAD IGA



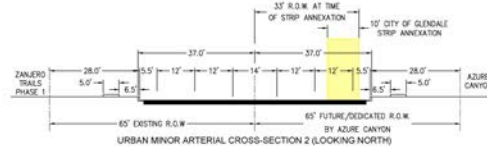
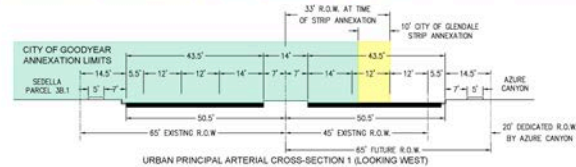
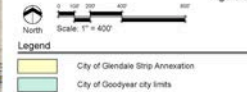
AZURE CANYON DEVELOPMENT



AZURE CANYON
Maricopa County, Arizona
RUPD

Cross Sections

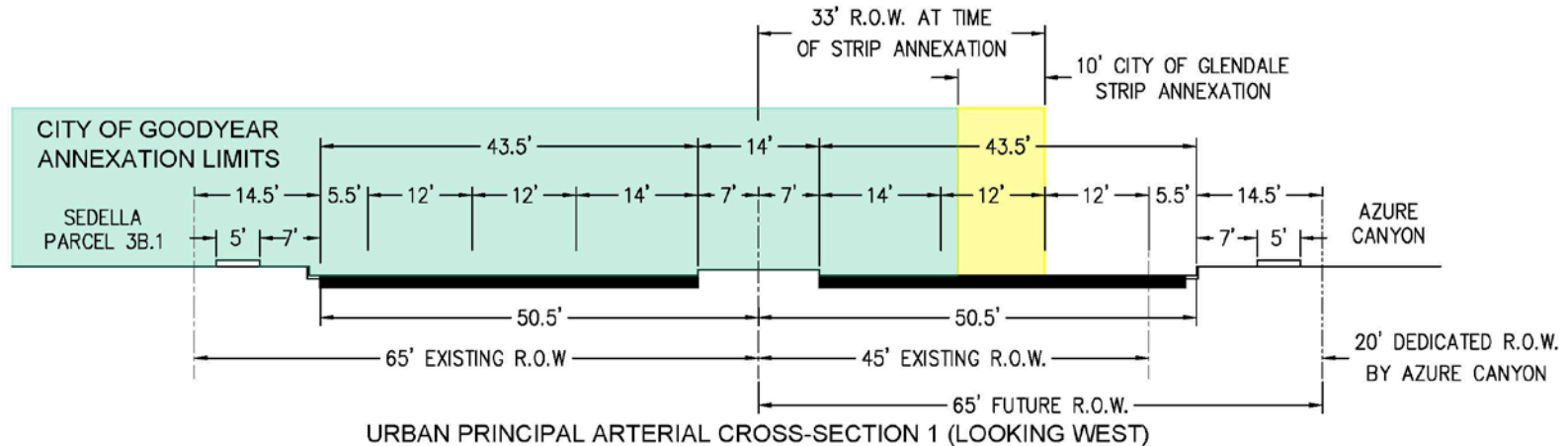
Figure B



CAMELBACK ROAD IGA



CURRENT AND PROPOSED RIGHT-OF-WAY – LOOKING WEST



CAMELBACK ROAD IGA



CAMELBACK ROAD – PERRYVILLE ROAD TO CITRUS ROAD - KEY IGA TERMS

- Camelback Road (Perryville Rd to 181st Ave) developed to Goodyear standards by developer
- Right-of way conveyed to Goodyear by Glendale and Maricopa County
- Goodyear responsible for operation and maintenance of Camelback Road
- Traffic Signal Responsibility
 - 181st Avenue and Camelback Road – Maricopa County
 - Sedella Parkway and Camelback Road - Goodyear

CAMELBACK ROAD IGA



TRAFFIC SIGNAL AT CAMELBACK ROAD AND PERRYVILLE ROAD – KEY IGA TERMS

- Financial Responsibility (Estimated total cost - \$611,500)
 - Goodyear – 50%
 - MCDOT – 50%
- City of Goodyear standards
- Goodyear responsible for operation and maintenance

CAMELBACK ROAD IGA



STAFF RECOMMENDATION

- Adopt Resolution 2020-2053 conditionally approving two Intergovernmental Agreements.