

Loop 303

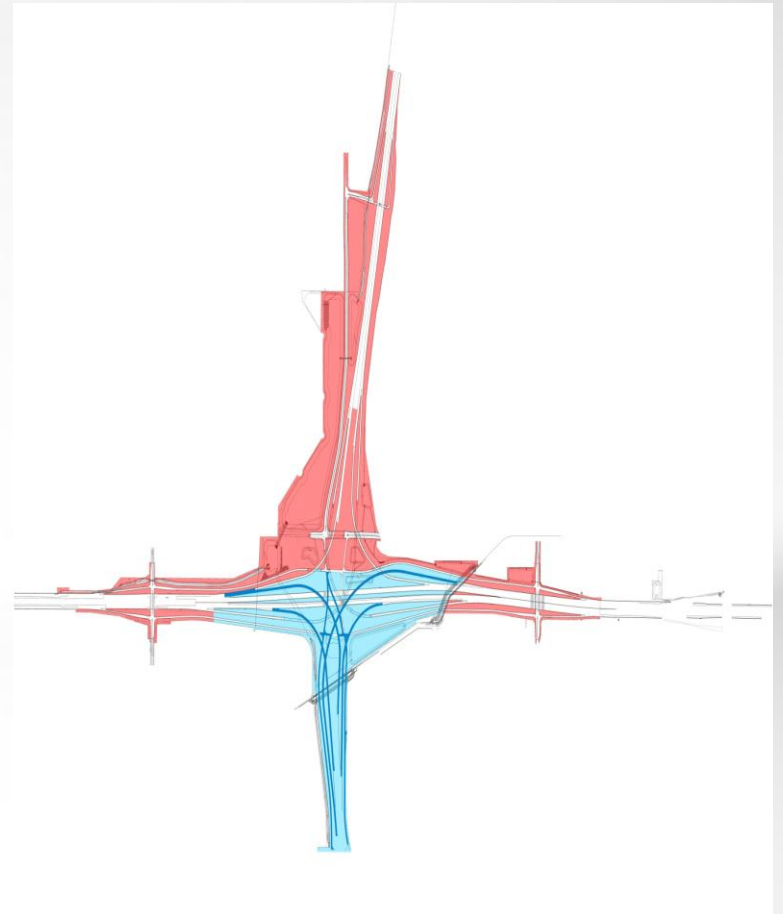
City of Goodyear Council Workshop

Megan Griego
Senior Community Relations Officer
February 9, 2015

Loop 303 / I-10 Interchange

Phase I and Phase II


- ▶ Roadway construction and landscaping next steps
- ▶ Red = Phase I
- ▶ Blue = Phase II



Loop 303 / I-10 Interchange

Phase I Roadway Construction

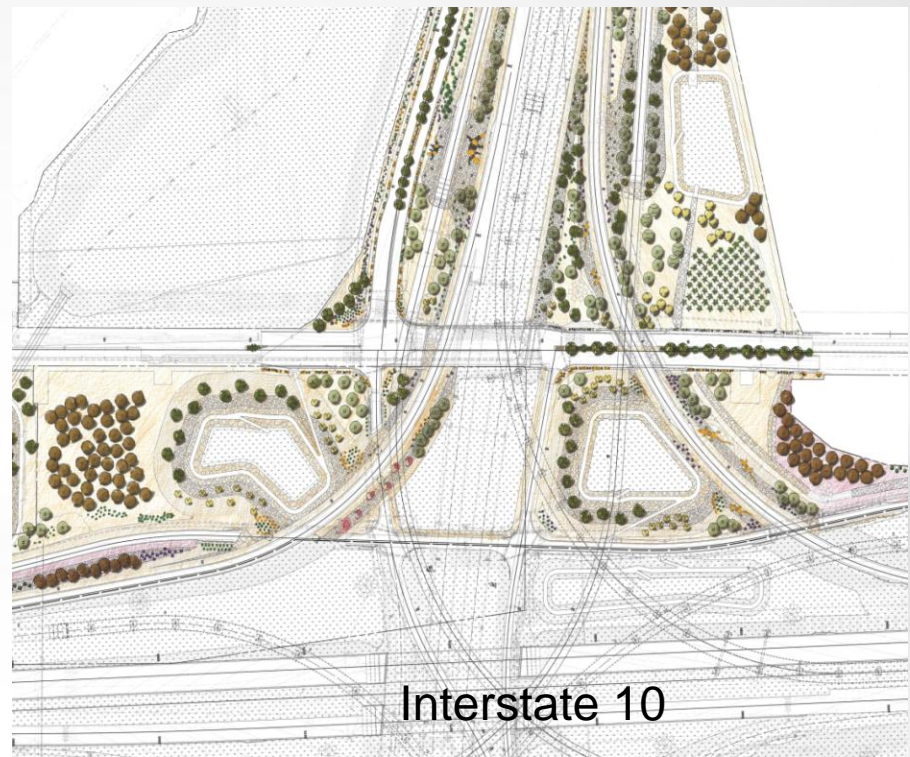
- ▶ Roadway construction completed on north half of interchange fall 2014



Loop 303 / I-10 Interchange

Phase I Landscaping

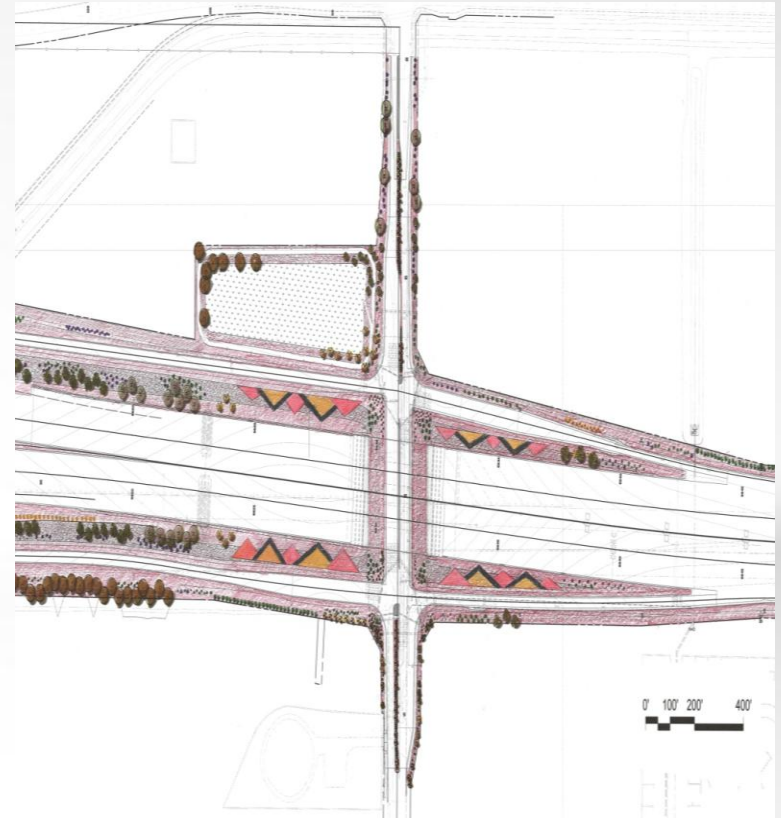
- ▶ Phase I landscaping anticipated to begin fall 2015
- ▶ Loop 303 / I-10 and McDowell Road



Loop 303 / I-10 Interchange

Phase I Landscaping

- ▶ Typical traffic interchange landscaping
- ▶ Sarival Avenue, Thomas and Citrus roads



Loop 303 / I-10 Interchange

Phase II Roadway Construction

- ▶ Roadway construction on south half of interchange anticipated to begin early 2016
- ▶ Approximately a two-year project



Loop 303 / I-10 Interchange

Phase II Landscaping

- ▶ Anticipated to begin after completion of roadway construction
- ▶ Currently not programmed in Regional Transportation Plan

Loop 303 / I-10 Interchange

Development Timeline

- ▶ Loop 303 / I-10 Interchange Phase I Roadway Construction: Completed
- ▶ Loop 303 / I-10 Interchange Phase I Landscape Design: Completed
- ▶ Loop 303 / I-10 Interchange Phase I Landscaping: Fall 2015

- ▶ Loop 303 / I-10 Interchange Phase II Roadway Design: Spring 2015
- ▶ Loop 303 / I-10 Interchange Phase II Roadway Construction: Early 2016
- ▶ Loop 303 / I-10 Interchange Phase II Landscape Design: Anticipated 2017
- ▶ Loop 303 / I-10 Interchange Phase II Landscaping: Anticipated 2018

- ▶ Loop 303 - Thomas to Camelback Roadway Construction: Completed
- ▶ Loop 303 - Thomas to Camelback Landscape Design: Completed
- ▶ Loop 303 - Thomas to Camelback Landscaping: Summer 2015

Thank You!